














# Village of Baldwin Zoning

## Legend

-  LOCAL COMMERCIAL, C-1
-  HIGHWAY COMMERCIAL, C-1-H
-  GENERAL COMMERCIAL, C-2
-  INDUSTRIAL, I-1
-  MIXED USE MEDICAL DISTRICT, M-1
-  PARKS / CONSERVANCY, OC
-  SINGLE FAMILY (LOW DENSITY) - R-1
-  SINGLE FAMILY - (MEDIUM DENSITY), R-1-M
-  RESIDENTIAL (1 & 2 FAMILY), R-2
-  RESIDENTIAL (2 - 4 FAMILY), R-3
-  RESIDENTIAL (> 4 FAMILY), R-4
-  WHP-WELLHEAD PROTECTOIN
-  FLOOD PLAIN LINE



0 500 1,000 2,000  
Feet



Revised October 2023

